

Global analysis of National Drought Plans





Mariana de Brito



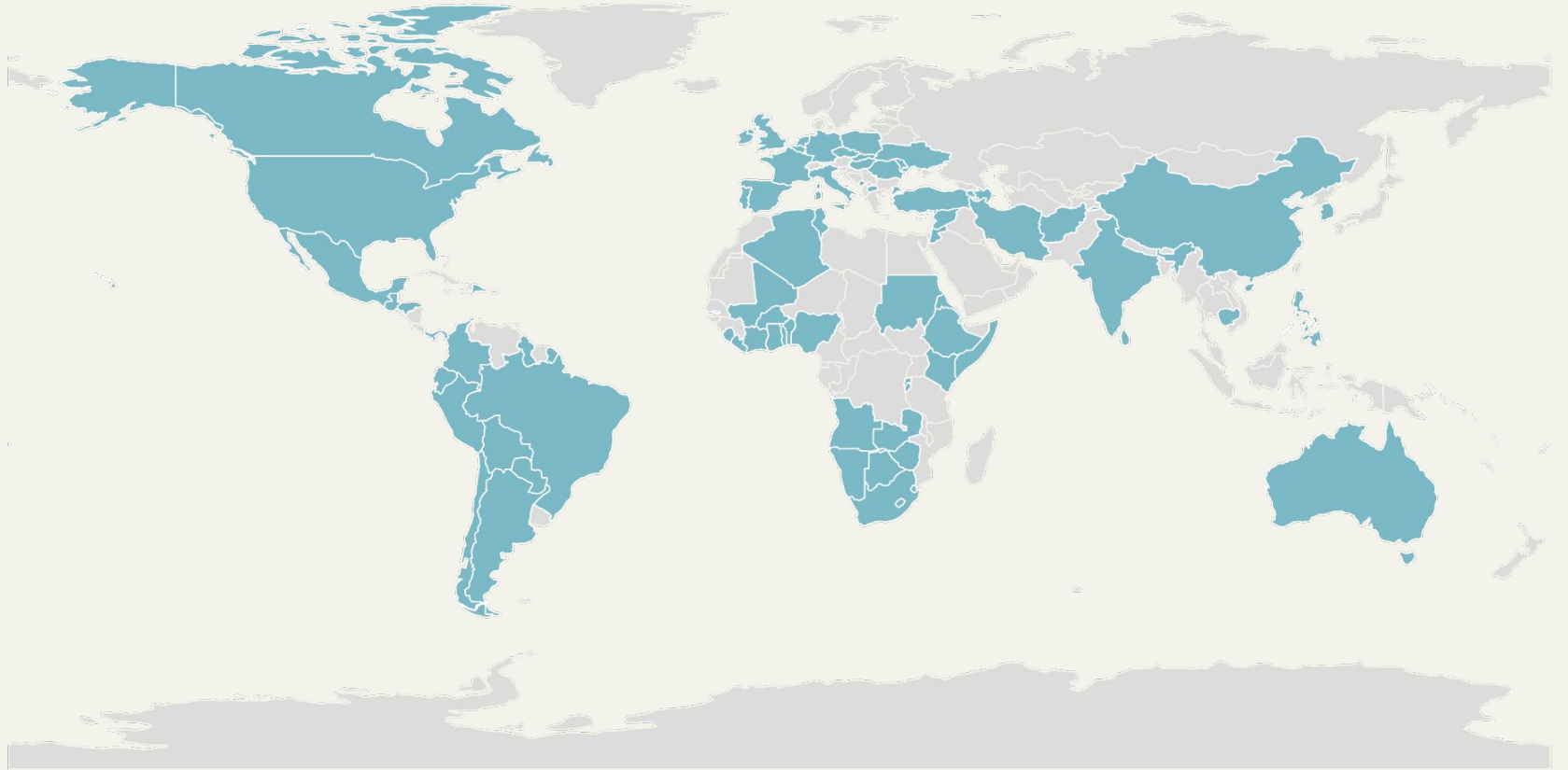
Taís Carvalho

Computational social sciences for extreme events

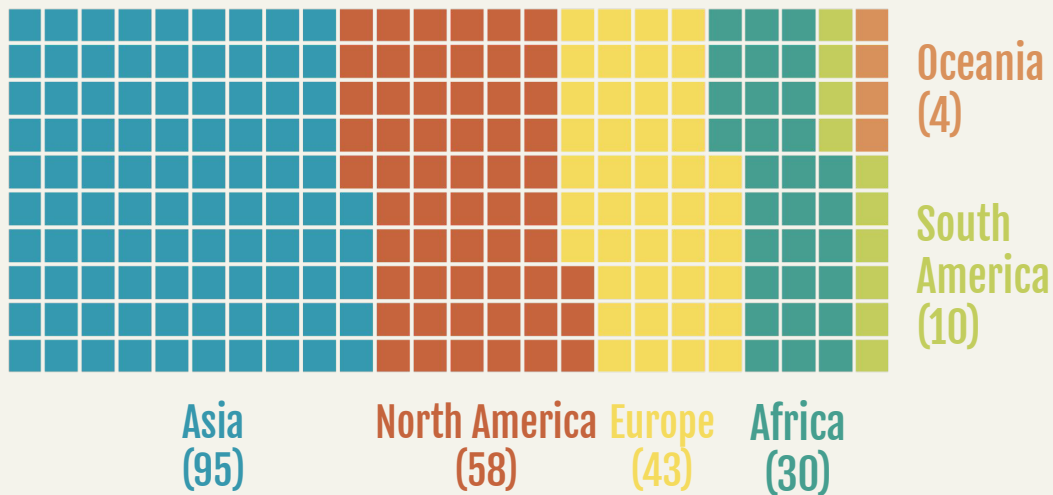


UNIVERSITÄT
LEIPZIG

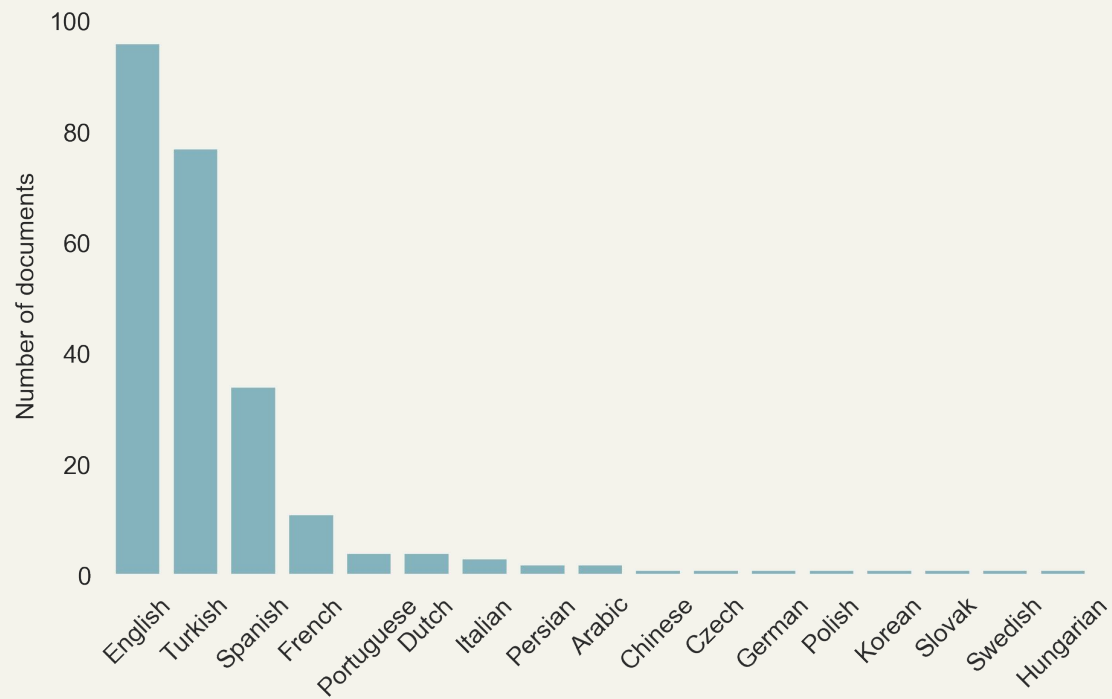
We are mapping countries with national or subnational drought plans



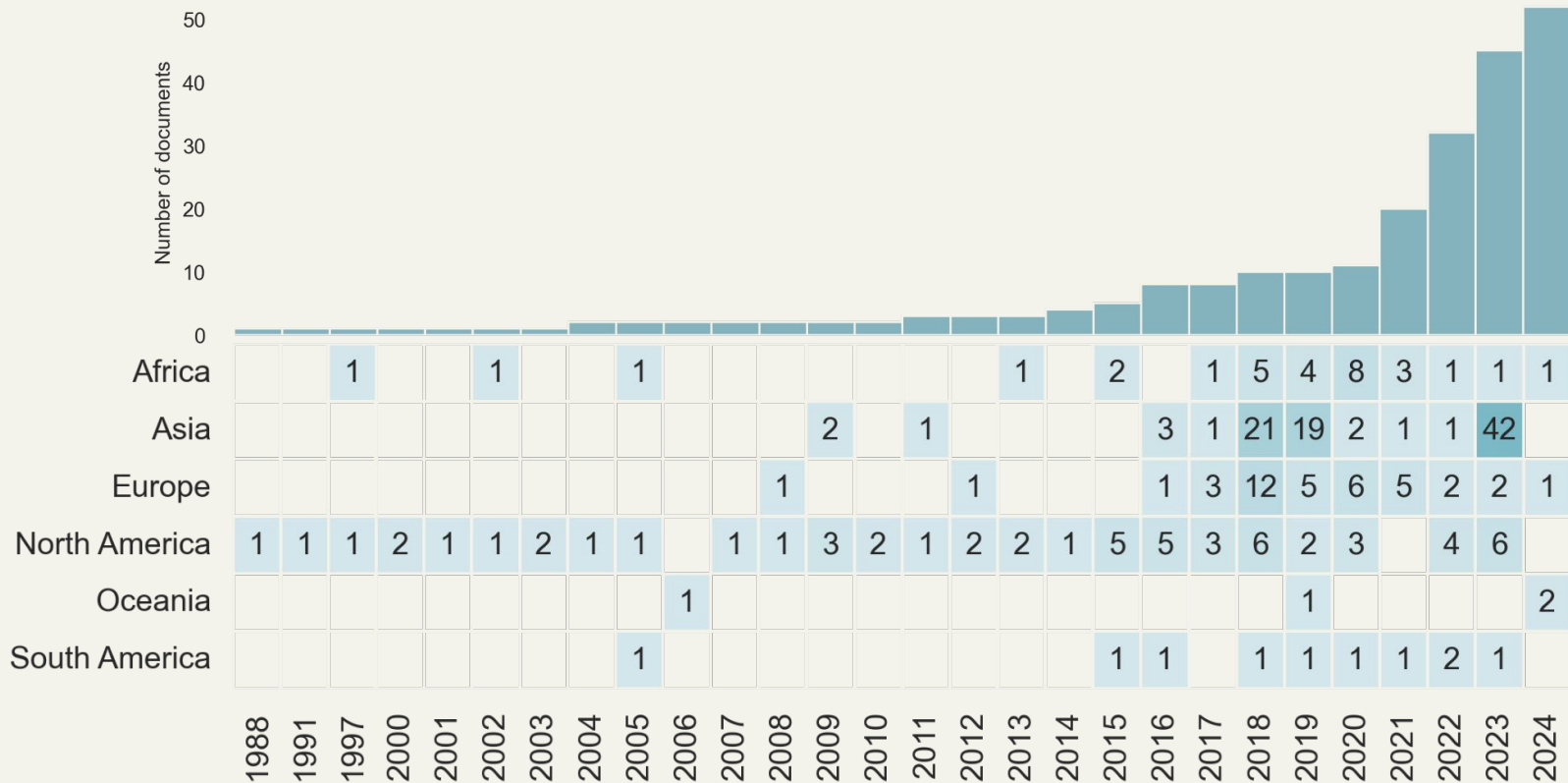
241 documents




17 languages



Most of the documents were published in the past 10 years





Natural
language
processing



Drought response
measures

Stakeholder
engagement

Assessment of
vulnerable communities

We've reached out to the research community!

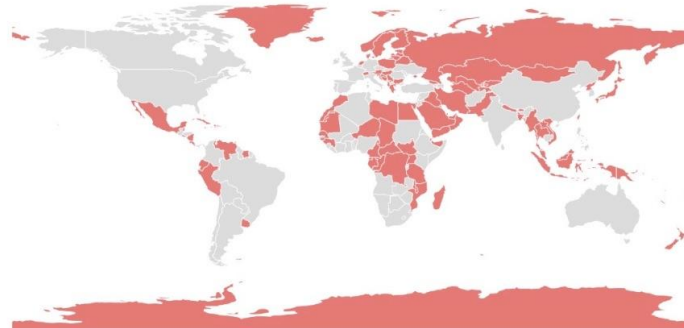
Help us map drought plans! 🌍

We are gathering national and subnational drought plans and need your assistance! So far, we've identified drought plans for 75 countries, but we want to ensure we haven't missed any important documents. If you know where to find the national drought plan - or any subnational plans - for any of the countries listed below, please fill out this form and provide the URL link to the document. You can submit multiple responses if you know URLs for more than one country.

Your help is greatly appreciated!

* Indica uma pergunta obrigatória

Countries in red indicate those for which we have not found a drought plan.



**Help us finding
drought plans!**

